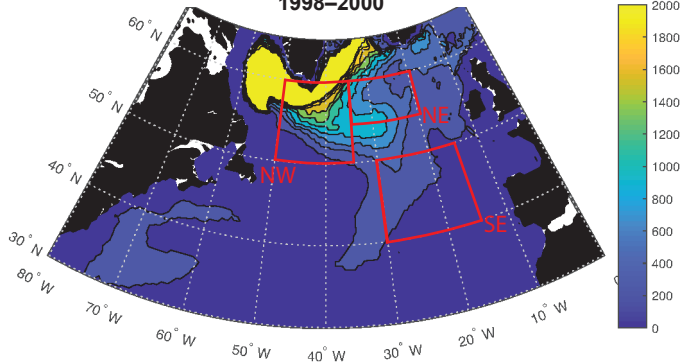
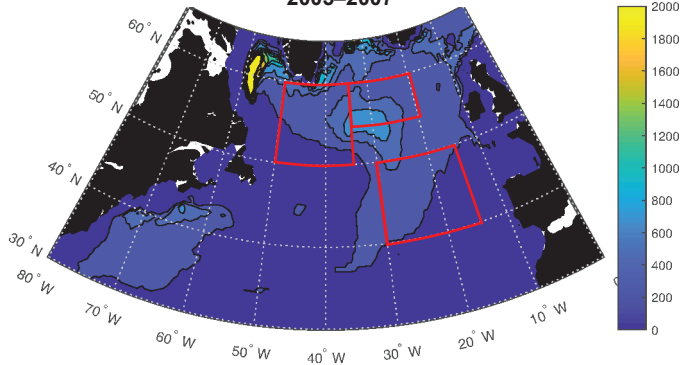


**(a) Maximum mixed layer depth (m)
1998–2000**

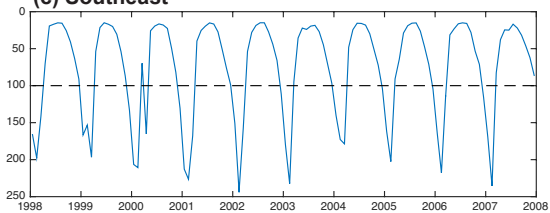


**(b) Maximum mixed layer depth (m)
2005–2007**

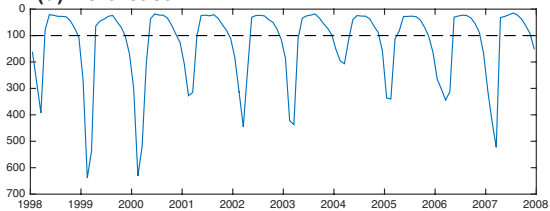


Monthly mixed layer depth (m)

(c) Southeast



(d) Northeast



(e) Northwest

