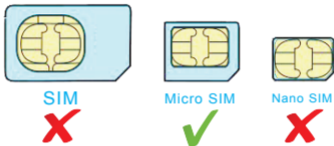


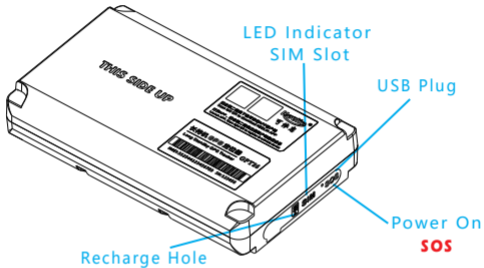
NOTICE

- ① A Micro SIM Card needed , do not support CDMA2000 ;



- ② GPRS of Sim Card must be opened ;
Traffic, SMS, Calls and other SIM card service fee charged by operators;
- ③ Positioning / Remote Power off / Remote command function rely on the network of base station. Device may not work well if the network signal is not very good;
- ④ Product should stay away from fire, high temperature, heat and other extreme environments;

INTRODUCTION



- **Power button** : Press >3s to power on (No power off button, use app to power off)
- **SOS** : Press >3s to send SOS alarm to web platform and APP when device is working.



GPS (GPS Satellite signal, Blue)
Quick flash: Searching for GPS
Satellite signals (Not positioned);
Slow flash: Found GPS signals ;
(Positioned by GPS)
Blue LED Long light after charging.



GSM LED (LBS / Base signal, Red)
Quick flash: Searching for base signals
(Not connect yet) ;
Slow flash: Found base signals ;
(Base Connected and LBS start)
Red LED Long light when charging.

Function/Parameter

- GPS/LBS double-Positioning mode, intelligent switching
- For various application scenarios of vehicle tracking
- Built-in magnets, can be adsorbed on iron
- IP67 waterproof
- Emergency SOS for help
- Real-time tracking on Platform & APP ,playback track in 90 days
- Receive SOS alarm, fence alarm, low battery alarm on APP

| | |
|---------------------------------|-----------------------------------|
| GPS Positioning Accuracy | 5-15m (Depend GPS signal) |
| LBS Positioning Accuracy | About 200m (Depend Bases Density) |
| GPS Frequency | 1575 MHz |
| GSM Frequency | 850/900/1800/1900 MHz |
| Hot/Warm/Cold Start Time | <3秒, <15秒, <60秒 |
| Battery Capacity | 7000 mAh |
| Dimensions (mm) | 108.5(L)×66.5(W)×22.4(H) |
| Temperature | -20°C~65°C |
| Humidity | 20%~80%RH |
| Weight | 180 g |

Q & A

Q : Positioned by GPS / LBS ?

A : GPS called "Global Positioning System" ,GPS device can be positioned by GPS satellite outdoor. Device also can be positioned by base stations of operator which call LBS ,mainly for assistance positioning.

Q : Location is not accurate?

A : If need accurate positioning, use device outdoor where GPS signal is good and start GPS tracking mode.

Device indoor mainly positioned by LBS, the accuracy lower than GPS

Q : Standby time can be longer?

A : Device need Internet connection. Standby time will be different by different using environment and working mode.

Q : Device offline?

A : The conditions below results in offline.

- ① No balance or No SIM
- ② No GSM or GSM signal is weak
- ③ Battery runs out

Attention for more services:



Wechat Account



Find us on Whatsapp



Add me to Skype

eelinktech

Skype

e²Link Long Standby GPS Tracker

EELINK Communication Technology CO.LTD

Address: 3 Floor, Yu yang mansion, 2nd Road of Langshan,
Science and Technology Park, Nanshan District, ShenZhen, CHINA

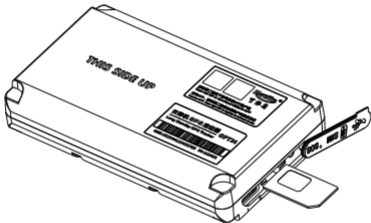
TEL : 0755-81482396

Mail : Apple@eelinktech.com

1

Insert SIM, Charge & Boot, Installation

- Open USB plug and insert SIM to device, notice direction.
To remove SIM card , please pull out metal sheet first.



- Press power on or connect USB charger to boot , It takes 10 hours from low power to fully charged.
- Make sure UBS plug is completely plugged, otherwise it will affect waterproof performance.
- Absorb magnet-side on iron or stick on board with 3M.

▶▶▶ [Begin experience of GPS tracker](#)

2

Install KEELIN APP, Activate device

- Scan QR below to download Keelin APP



- Launch APP , Scan QR on Label to register & activate device



▶▶ Begin experience of Keelin APP

Standby King



GPT26 Quick Start Guide

